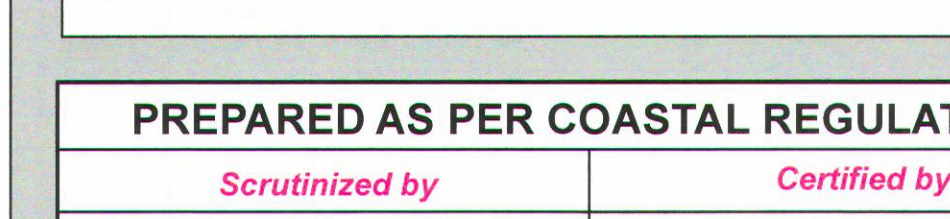


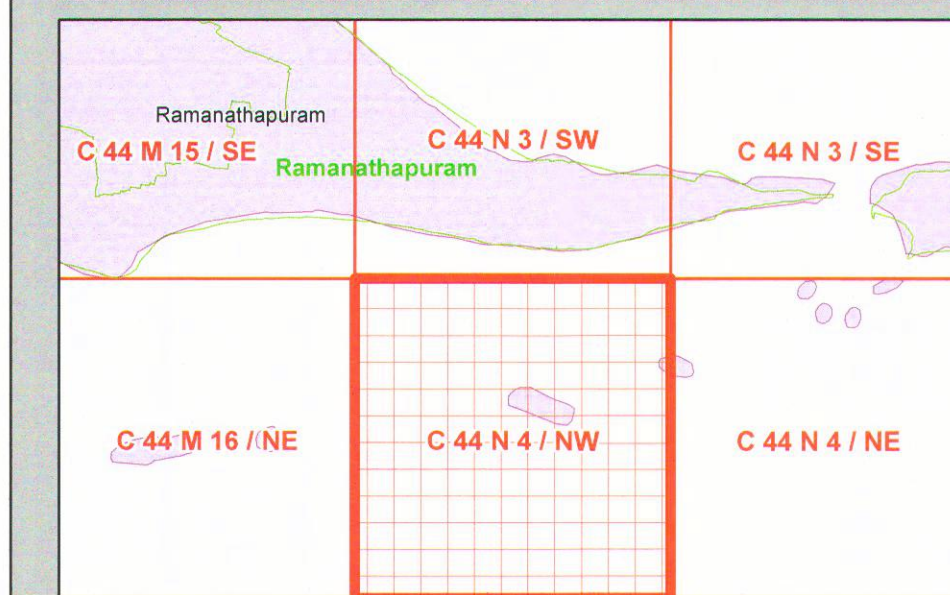
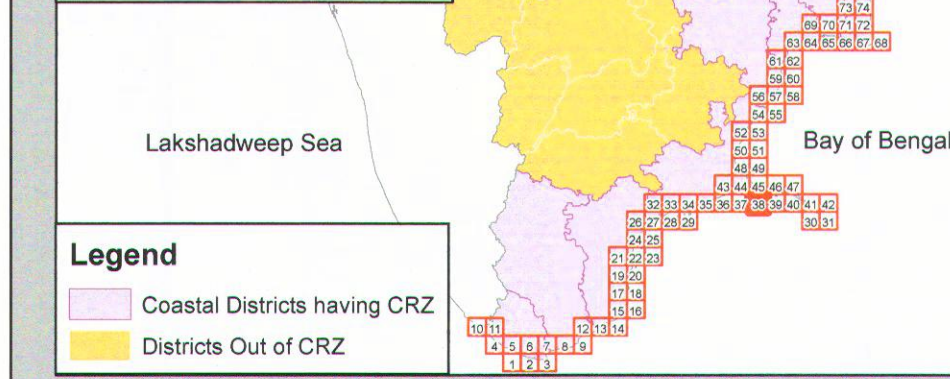



**COASTAL ZONE MANAGEMENT PLAN
TAMIL NADU**


Sheet No: C 44 N 4 / NW

Projection :- UTM Datum :- WGS 1984

Map No. : TN 38



- Legend**
- Lighthouse
 - Fishing Port
 - Fish Landing Centre
 - Road
 - High Tide Line
 - Low Tide Line
 - Seawall
 - Fishing Wards
 - Chennai Metro City Boundary
 - Municipal/Other Urban Areas
 - Village Boundary
 - Taluk Boundary
 - Breakwater or Jetty
 - Survey Plots
 - Fish Drying or Boat Parking Area
 - Fishing Harbour
 - Fisherman Settlement
- CRZ Lines & Boundary**
- Hazard Line
 - 100 m Line in CRZ III Area
 - 200 m CRZ Line - NDZ
 - CVCA Boundary
 - Sand Dune Beyond CRZ Boundary
 - CRZ Boundary (500m Line, 100m for Bay, 100 m or width of the creek whichever is less along the tidal influenced water bodies)
- CRZ CATEGORY**
- CRZ - I**
- CRZ - IA
 - 50 m Mangrove Buffer Zone - CRZ IA
 - CRZ - IB
- CRZ - II**
- CRZ - II
- CRZ - III**
- No Development Zone
 - 200 to 500 m from HTL
- CRZ - IV**
- CRZ - IVA
 - CRZ - IVB
- DATA SOURCE**
- I) National Center for Sustainable Coastal Management
 - 1) HTL, LTL, 2) CVCA
 - 3) CRZ - IA
 - 4) Infrastructure facilities such as Lighthouse, Road, Sea wall, Breakwater or Jetty
 - II) Survey of India
 - 1) Hazard Line
 - III) Tamil Nadu State Coastal Zone Management Authority
 - 1) Administrative Boundaries, 2) Infrastructure facilities such as Fish Landing Centre, Fishing Harbour etc
- ABBREVIATIONS**
- CRZ : Coastal Regulation Zone
 - NDZ : No Development Zone
 - CVCA : Critically Vulnerable Coastal Areas



PREPARED AS PER COASTAL REGULATION ZONE NOTIFICATION 2011

Scrutinized by	Certified by	Approved by
 Technical Scrutiny Committee National Centre for Sustainable Coastal Management	 R. Ramani DIRECTOR National Centre for Sustainable Coastal Management Ministry of Environment, Forest & Climate Change	 National Coastal Zone Management Authority Ministry of Environment, Forest & Climate Change Government of India

Prepared by
NCSCM
National Centre for Sustainable Coastal Management
(Ministry of Environment, Forest & Climate Change)
Chennai - 600 025

Prepared for

Department of Environment
Government of Tamil Nadu

Mapped During 2017-18