



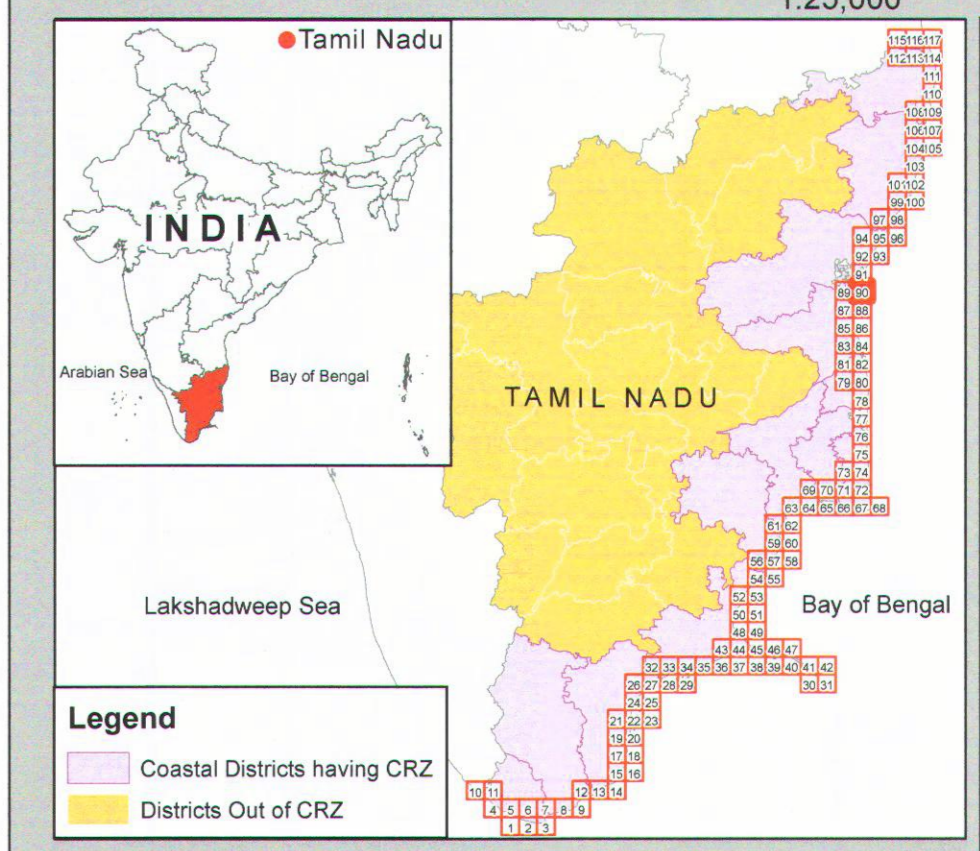
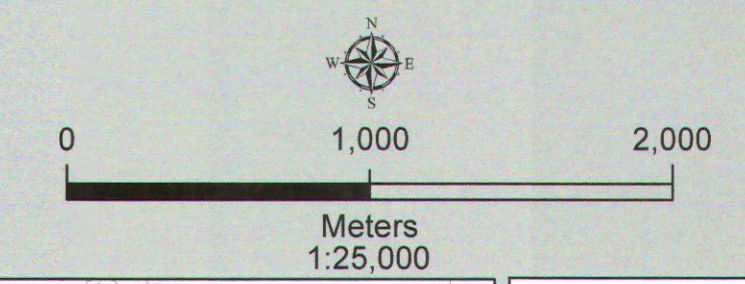
# COASTAL ZONE MANAGEMENT PLAN

TAMIL NADU

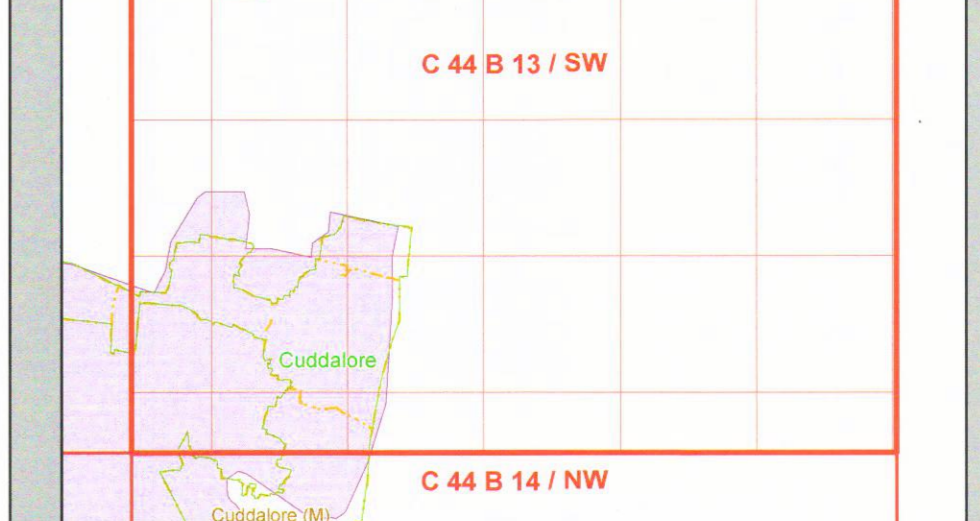
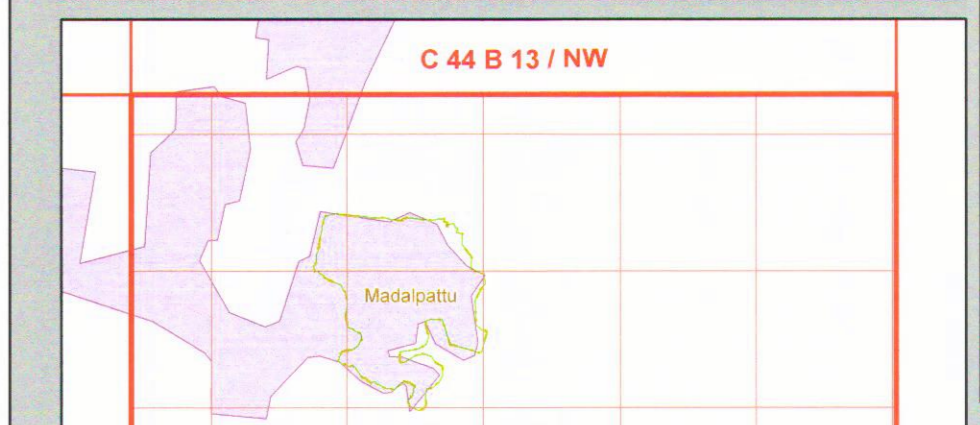
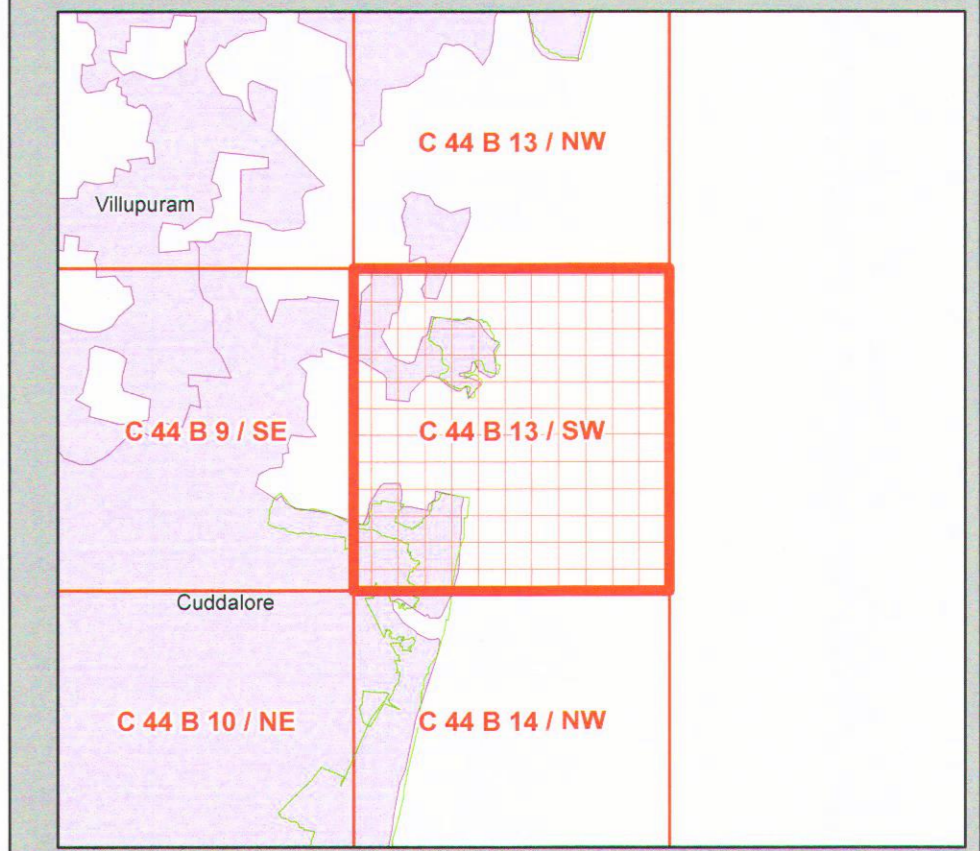
Sheet No: C 44 B 13 / SW

Projection :- UTM Datum :- WGS 1984

Map No. : TN 90



- Legend**
- Lighthouse
  - Fishing Port
  - Fish Landing Centre
  - Road
  - High Tide Line
  - Low Tide Line
  - Seawall
  - Fishing Wards
  - Chennai Metro City Boundary
  - Municipal/Other Urban Areas
  - Village Boundary
  - Taluk Boundary
  - Breakwater or Jetty
  - Survey Plots
  - Fish Drying or Boat Parking Area
  - Fishing Harbour
  - Fisherman Settlement



**ABBREVIATIONS**

CRZ : Coastal Regulation Zone  
 NDZ : No Development Zone  
 CVCA : Critically Vulnerable Coastal Areas

Mapped During 2017-18

**PREPARED AS PER COASTAL REGULATION ZONE NOTIFICATION 2011**

Scrutinized by	Certified by	Approved by
 Technical Scrutiny Committee National Centre for Sustainable Coastal Management	 DIRECTOR National Centre for Sustainable Coastal Management Ministry of Environment, Forest & Climate Change	 National Coastal Zone Management Authority Ministry of Environment, Forest & Climate Change Government of India

Prepared by

**NCSCM**

**National Centre for Sustainable Coastal Management**  
 (Ministry of Environment, Forest & Climate Change)  
 Chennai - 600 025

Prepared for

**Department of Environment**  
 Government of Tamil Nadu