



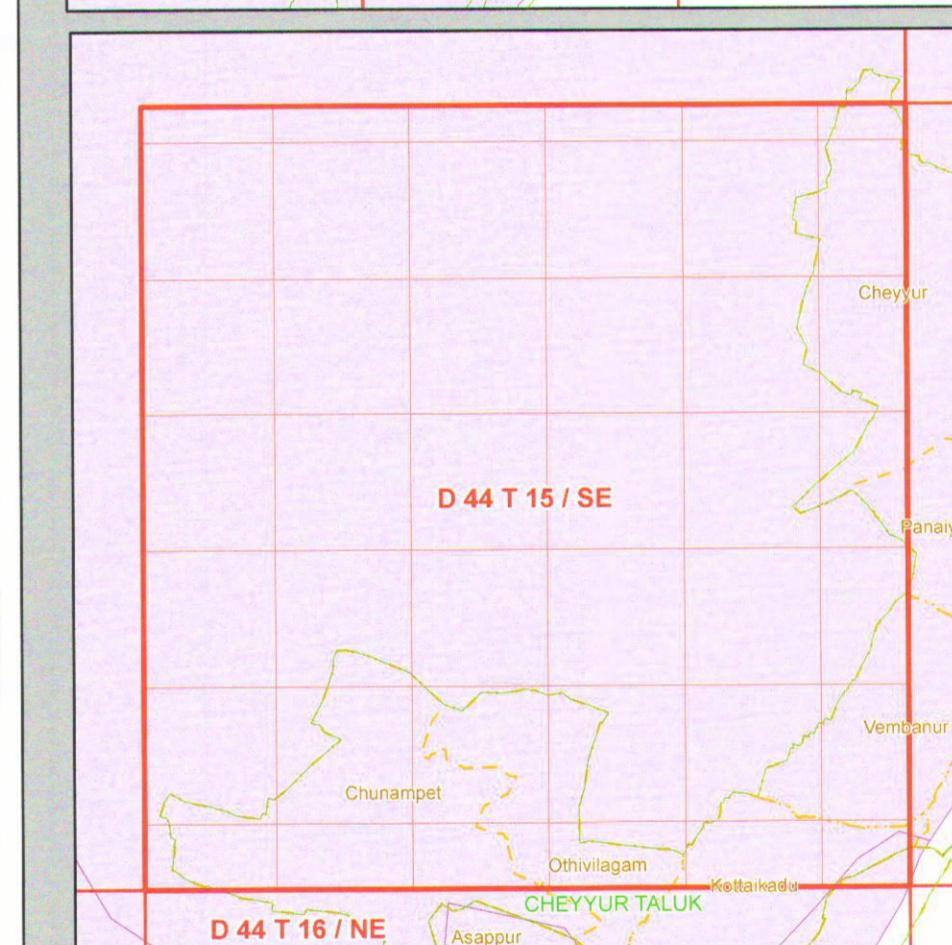
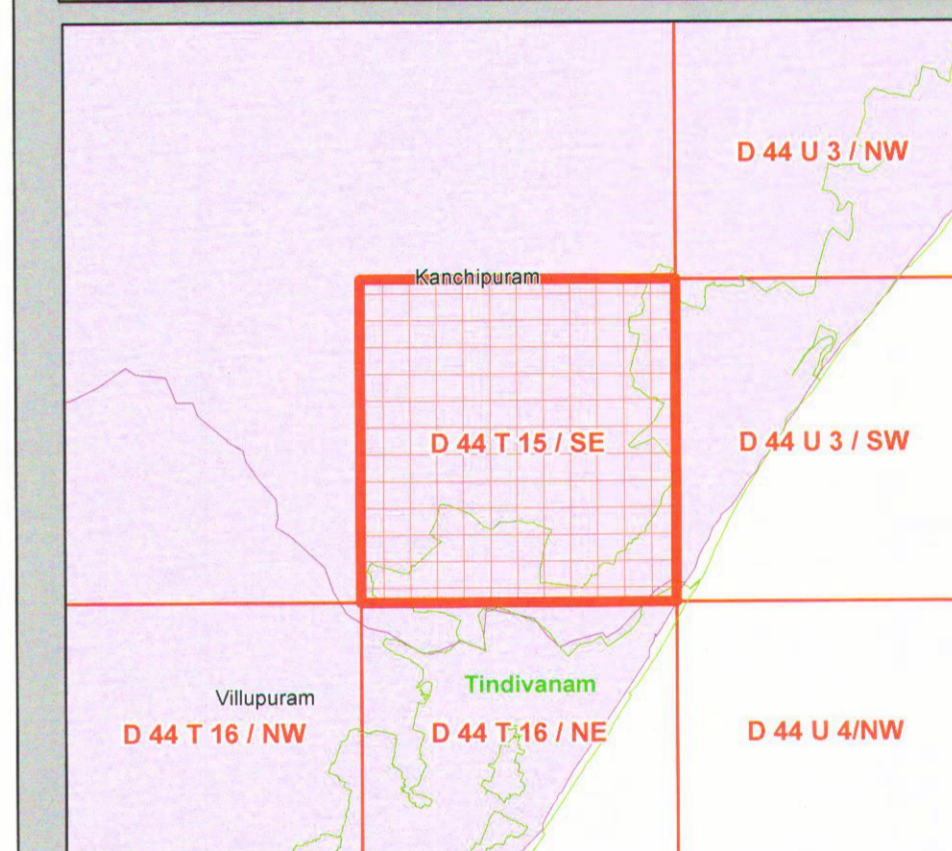
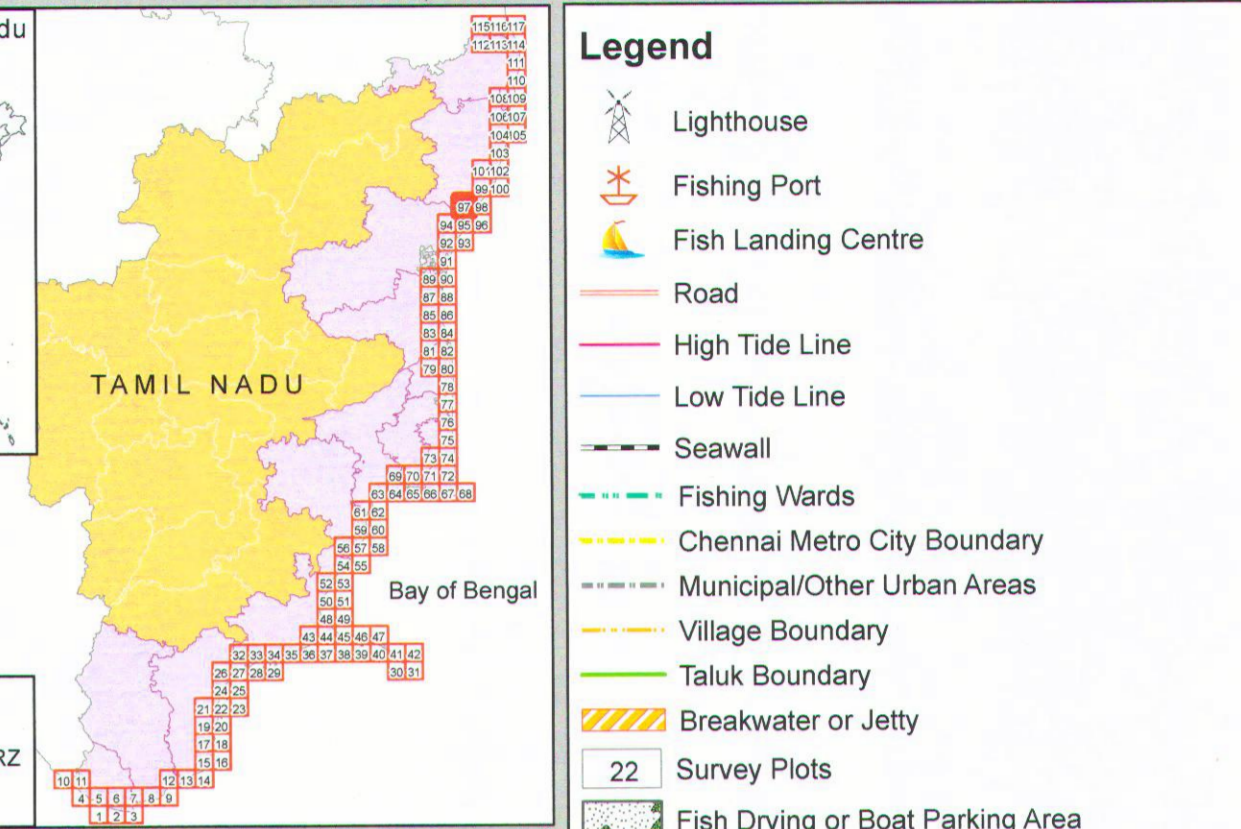
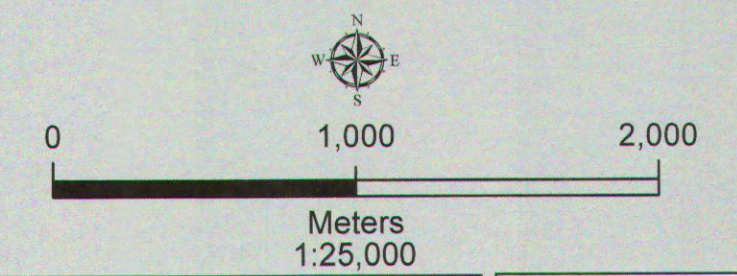
# COASTAL ZONE MANAGEMENT PLAN

TAMIL NADU

Sheet No: D 44 T 15 / SE

Projection : UTM Datum : WGS 1984

Map No. : TN 97



**CRZ CATEGORY**  
**CRZ - I**  
 CRZ - IA  
 50 m Mangrove Buffer Zone - CRZ IA  
 CRZ - IB  
**CRZ - II**  
 CRZ - II  
**CRZ - III**  
 No Development Zone  
 200 to 500 m from HTL  
**CRZ - IV**  
 CRZ - IVA  
 CRZ - IVB

**DATA SOURCE**  
 I) National Center for Sustainable Coastal Management  
 1) HTL, LTL 2) CVCA  
 3) CRZ - IA  
 4) Infrastructure facilities such as Lighthouse, Road, Sea wall, Breakwater or Jetty  
 II) Survey of India  
 1) Hazard Line  
 III) Tamil Nadu State Coastal Zone Management Authority  
 1) Administrative Boundaries, 2) Infrastructure facilities such as Fish Landing Centre, Fishing Harbour etc

**ABBREVIATIONS**  
 CRZ : Coastal Regulation Zone  
 NDZ : No Development Zone  
 CVCA : Critically Vulnerable Coastal Areas

Mapped During 2017-18

## PREPARED AS PER COASTAL REGULATION ZONE NOTIFICATION 2011

Scrutinized by	Certified by	Approved by
 Technical Scrutiny Committee National Centre for Sustainable Coastal Management	 DIRECTOR National Centre for Sustainable Coastal Management Ministry of Environment, Forest & Climate Change	 National Coastal Zone Management Authority Ministry of Environment, Forest & Climate Change Government of India

Prepared by



**National Centre for Sustainable Coastal Management**  
 (Ministry of Environment, Forest & Climate Change)  
 Chennai - 600 025

Prepared for



**Department of Environment**  
 Government of Tamil Nadu