

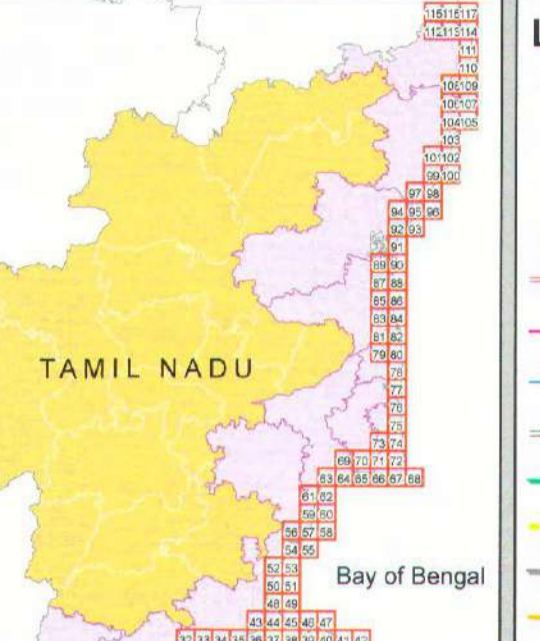
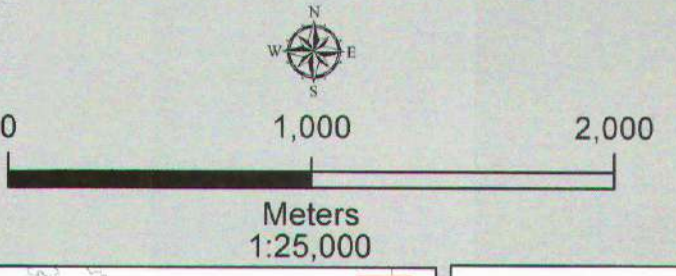
COASTAL ZONE MANAGEMENT PLAN

TAMIL NADU

Sheet No: C 43 X 8 / NW

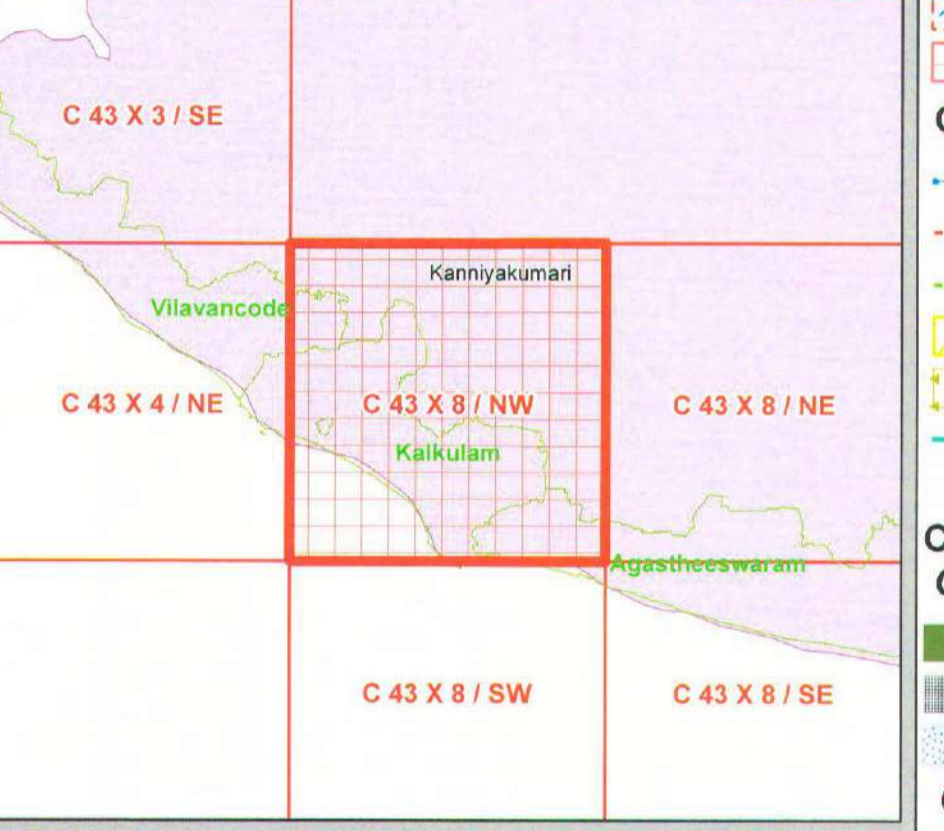
Projection :- UTM Datum :- WGS 1984

Map No. : TN 5

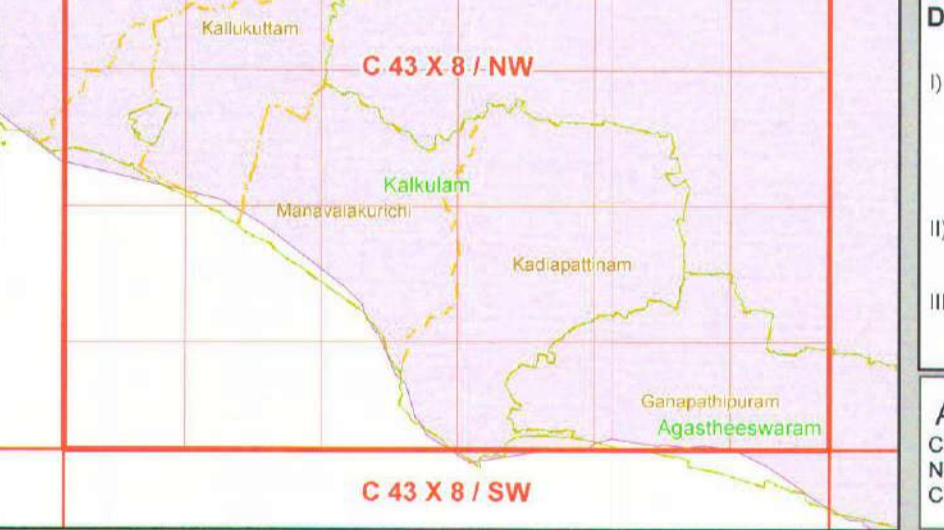


- Legend**
- Lighthouse
 - Fish Landing Centre
 - Road
 - High Tide Line
 - Low Tide Line
 - Seawall
 - Fishing Wards
 - Chennai Metro City Boundary
 - Municipal/Other Urban Areas
 - Village Boundary
 - Breakwater or Jetty
 - Survey Plots
 - Fish Drying or Boat Parking Area
 - Fishing Harbour
 - Fisherman Settlement

- Legend**
- Coastal Districts having CRZ
 - Districts Out of CRZ



- CRZ CATEGORY**
- CRZ - I**
- CRZ - IA
 - 50 m Mangrove Buffer Zone - CRZ IA
 - CRZ - IB
- CRZ - II**
- CRZ - II
- CRZ - III**
- No Development Zone
 - 200 to 500 m from HTL
- CRZ - IV**
- CRZ - IVA
 - CRZ - IVB



- DATA SOURCE**
- I) National Center for Sustainable Coastal Management
 - 1) HTL, LTL, 2) CVCA
 - 3) CRZ - IA
 - 4) Infrastructure facilities such as Lighthouse, Road, Sea wall, Breakwater or Jetty
 - II) Survey of India
 - 1) Hazard Line
 - III) Tamil Nadu State Coastal Zone Management Authority
 - 1) Administrative Boundaries, 2) Infrastructure facilities such as Fish Landing Centre, Fishing Harbour etc

- ABBREVIATIONS**
- CRZ : Coastal Regulation Zone
 - NDZ : No Development Zone
 - CVCA : Critically Vulnerable Coastal Areas

Mapped During 2017-18

PREPARED AS PER COASTAL REGULATION ZONE NOTIFICATION 2011

Scrutinized by	Certified by	Approved by
 Technical Scrutiny Committee National Centre for Sustainable Coastal Management	 DIRECTOR National Centre for Sustainable Coastal Management, Ministry of Environment, Forest & Climate Change	 National Coastal Zone Management Authority Ministry of Environment, Forest & Climate Change Government of India

Prepared by

National Centre for Sustainable Coastal Management
 (Ministry of Environment, Forest & Climate Change)
 Chennai - 600 025

Prepared for

Department of Environment
 Government of Tamil Nadu